

# GREECE ADVENTURE MAP

# HIKING - LONG DISTANCE TRAILS AND PATHS

## EUROVELO ROUTES



### hiking

- waymarked path network (or partly marked)
- hiking paths (unmarked or poorly marked)
- E4 E6 — European Long Distance Trails E4 / E6 (partly marked)
- 02 03 11 22 31 32 33 — National Long Distance Trails 02 / 03 / 11 / 22 / 31 / 32 / 33 (partly marked)
- CT — Corfu Trail (waymarked)
- M — Mainalon Trail (waymarked)
- A — Andros route (waymarked)
- E — Epirus Trail (partly marked)
- N — Naxos Strada (waymarked)
- P — Long Pelion Trail (waymarked)
- U — Ursa Trail (waymarked)
- N-R — Nestos - Rodopi Trail (waymarked)
- H — Hymettus Trail (waymarked)
- P — Parnon Trail (partly marked)
- P — Pindus Trail (partly marked)

#### WHEN TO GO HIKING

Spring (April to June) and Autumn (late September to mid-November) are the best times for hiking, on account of mild temperatures

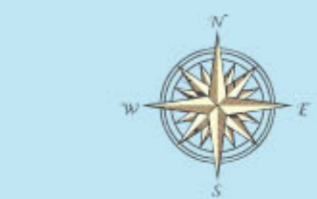
#### HIKING ESSENTIALS:

1. Water: A freshwater spring you see on the map may run dry during the summertime.
2. Sunscreen and a hat: The sun can be very strong in Greece.
3. Maps, apps and a compass: some paths are clearly signposted while others may be unmarked.
4. Cellphone: Dial 112 to reach the local Civil Protection Office
5. A first aid kit



### biking

- 8 — EuroVelo 8 Mediterranean Route
- 11 — EuroVelo 11 East Europe Route
- 13 — EuroVelo 13 Iron curtain Route



0 50 100 km

Hiking info source: [Ivy Adamakopoulou](http://Ivy Adamakopoulou), [Anavasi editions](http://Anavasi editions)  
[anavasi.gr](http://anavasi.gr)

Biking info source: [eurovelo.org](http://eurovelo.org)

© GREEK NATIONAL TOURISM ORGANISATION  
Audiovisual Media & Productions Dpt. (June 2022)  
Creative Idea, Supervision: Eleftheria Fili  
Editing: Angela Christopoulou, Christina Kalyviotou  
Graphic Design Editing: Maria Mandreka  
GIS Cartography & Design: Penelope Matsouka, ANAVASI editions



# CRAGS & CANYONS



## Climbing


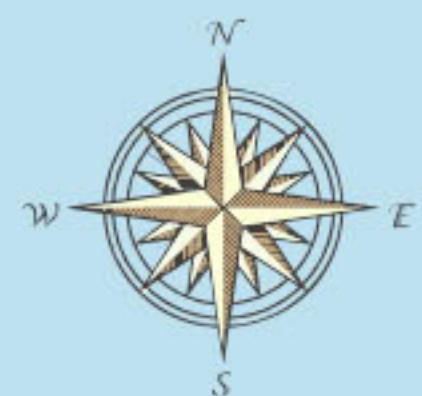
Crag name	Number of Routes
Iraklitsa	10 - 50
Nafplio	50 - 200
Kalymnos	> 200



## Canyoning

Kalypso / Canyon name

The climbing crags and gorges depicted on this map are bolted and can be accessed with the use of the necessary gear/equipment by experienced climbers & canyoneers on their own or accompanied by mountain guides. Anyone visiting these spots does it at their own risk.







Info source: Kostas Mougkolias, Anavasi editions  
 vrahomania.gr/en, climbgreece.com/crags  
 canyoning.gr

# SCUBA DIVING KAYAKING & RAFTING



## Diving

-  Dive site
-  Alonnisos Underwater Museum, Peristera island
-  Shipwreck or sunken aircraft
-  Underwater biodiversity trails

## Kayaking

-  River suitable for kayaking

## Rafting

-  River suitable for rafting

It is forbidden by Law to dive in areas:

- Used as shipping lanes or anchorages
- Reserved for use by the Armed Forces
- Where hired motorboats sail and within 100m from their mooring
- Designated as Protected Marine Areas
- Where there are underwater cables and structures installed by utility companies
- Where access is prohibited by Coastguard authorities

Divers are expected to:

- Inform the Coastguard in case they locate archeological objects or shipwrecks or items that should be reported to the Police
- Have a diving flag displayed on the dive boat
- Have a diving buoy displayed in case they venture more than 50m away from the boat or if they dive without a dive boat.



0 50 100 km

Diving info source: Kostas Menemenoglou  
diveolog.gr  
Kayaking & rafting info source : Yannis Holevas  
kayakmetavasi.gr, trekking.gr